



North Pennines Archaeology
2008

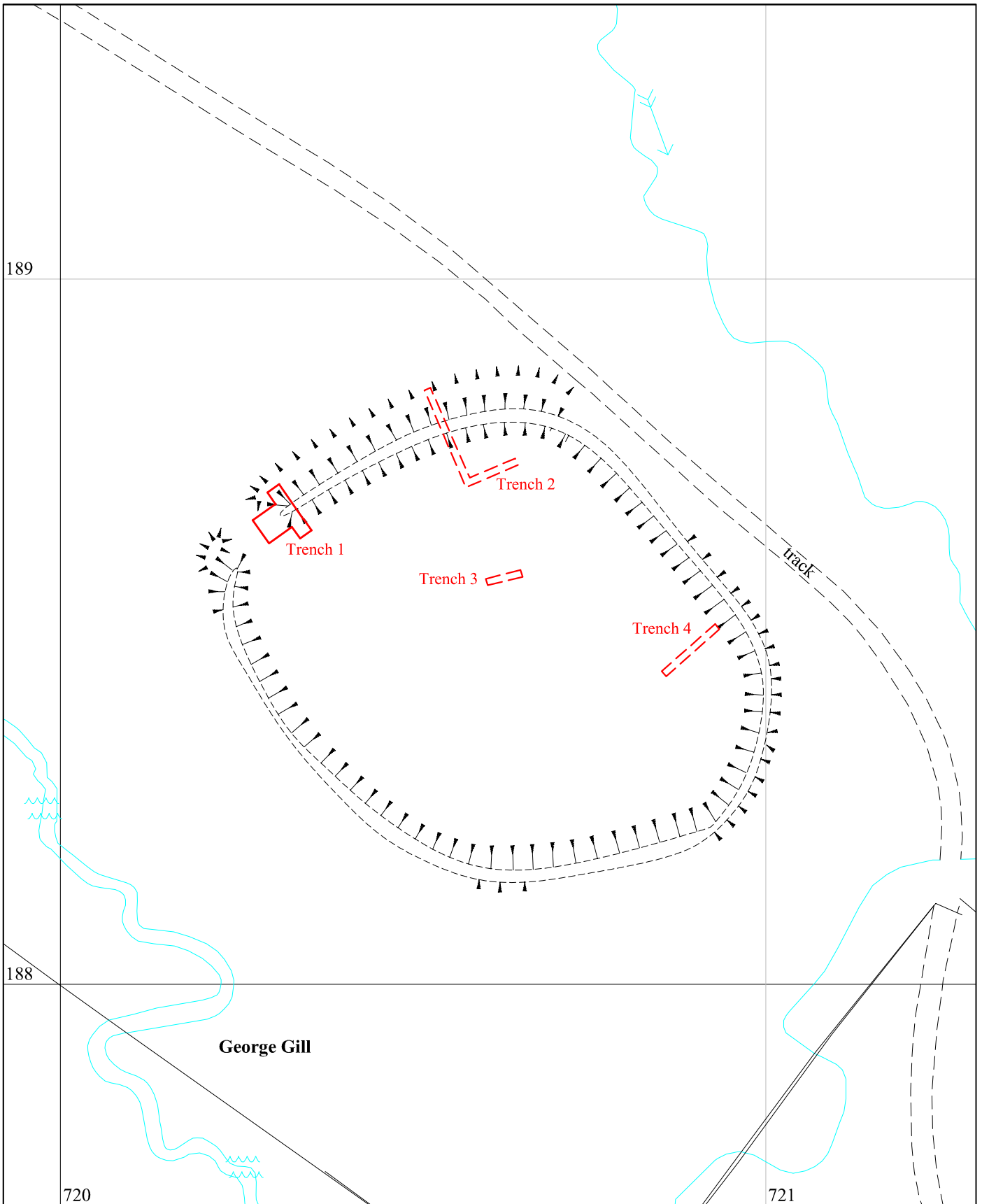
PROJECT: The Druidical Judgement Seat (Phase II)
 SCALE: 1:20,000 at A4
 REPORT No: CP 460/09
 FOR: Appley Archaeology Group
 DRAWN BY: MDR
 DATE: August 2009

 outline of Brackenber Moor
 location of The Druidical Judgement Seat



Reproduced by permission of Ordnance Survey on behalf of The Controller of Her Majesty's Stationery Office. © Crown copyright. All rights reserved. Licence number 100014732

Figure 1 : Location map







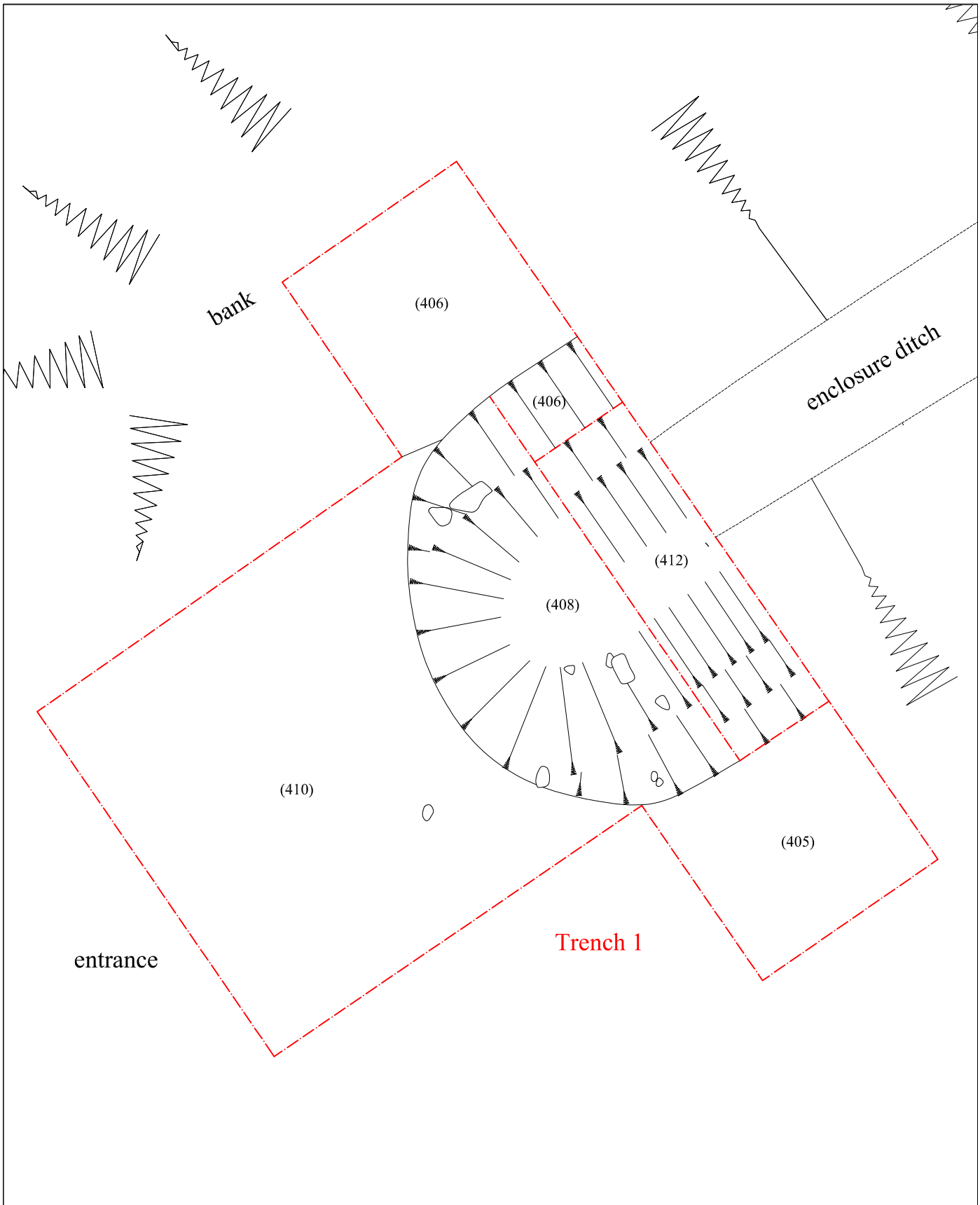
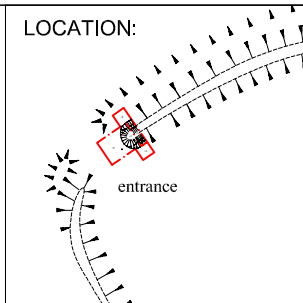
 <p>North Pennines Archaeology 2008</p>	<p>PROJECT: The Druidical Judgement Seat (Phase II)</p> <p>SCALE: 1:750 at A4</p> <p>REPORT No: CP 460/09</p> <p>FOR: Appleby Archaeology Group</p> <p>DRAWN BY: MDR</p> <p>DATE: August 2009</p>	<p> Phase II evaluation trench</p> <p> Phase I evaluation trench</p>	
--	---	--	---

Figure 2 : Phase II trench location plan



NORTH PENNINES
ARCHAEOLOGY LIMITED
 North Pennines Archaeology Ltd
 2009

PROJECT: The Druidical Judgement seat (Phase II)
SCALE: 1:50
REPORT No: CP 640/09
CLIENT: Appleby Archaeology Group
DRAWN BY: MDR
DATE: August 2009



KEY:

- limit of excavation
- context number

Figure 3 : Plan of Trench 1



North Pennines Archaeology Ltd
2009
The Druidical Judgement Seat
(Phase II)

CLIENT:
Appleby Archaeology Group

SCALE: 1:50 at A4

DRAWN BY: MDR

DATE: August 2009

KEY:



limit of excavation
context number

REPORT No:
CP640/09

FIGURE:
4

Trench 1, Section

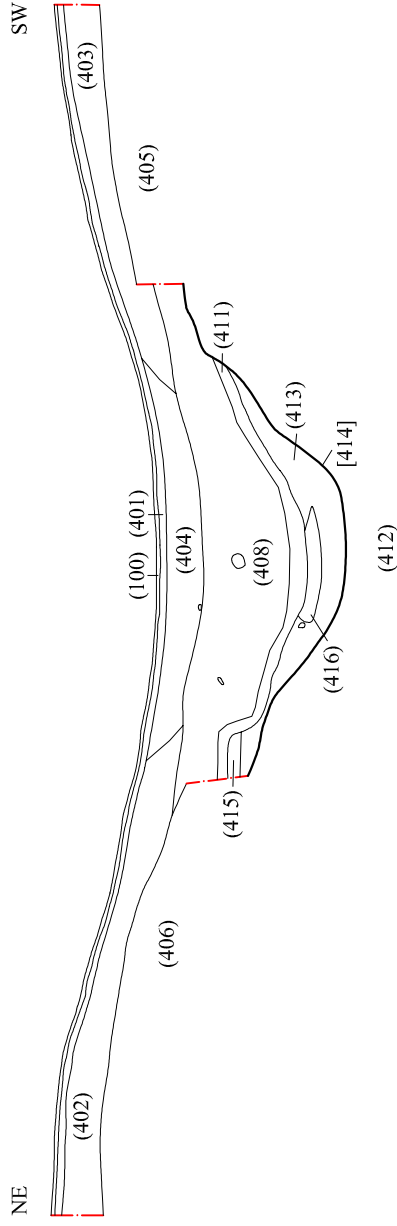


Figure 4 : Section through the enclosure ditch [414] in Trench 1